














Geneva State Park

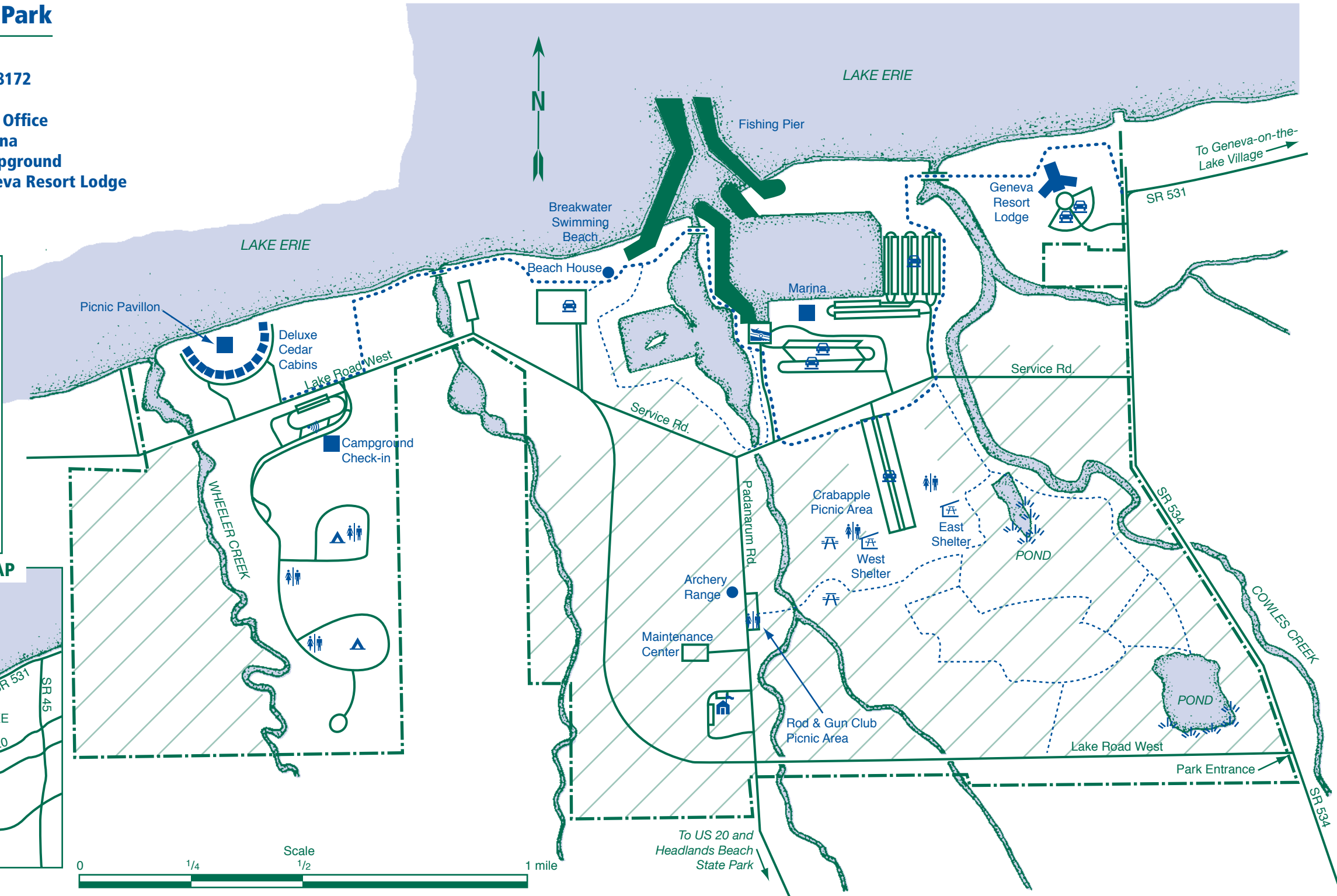
4499 Padanarum Rd.
Geneva, Ohio 44041-8172

(440) 466-8400 - Park Office
 (440) 466-7565 - Marina
 (440) 466-5069 - Campground
 (440) 466-7100 - Geneva Resort Lodge

LEGEND

-  Park Office
-  Picnic Area
-  Picnic Shelter
-  Restroom
-  Parking
-  Amphitheater
-  Campground Area
-  Launch Ramp
-  Paved Bike Trail
-  Park Boundary
-  Trail
-  Wetlands
-  Public Hunting Area

LOCATION MAP

The main map details the park's layout. Key features include:

- Water Bodies:** Lake Erie to the north and east, Wheeler Creek to the west, and Cowles Creek to the south. A pond is located near the East Shelter.
- Facilities:** Geneva Resort Lodge, Picnic Pavillon, Marina, Beach House, Archery Range, Maintenance Center, and Campground Check-in.
- Recreation:** Breakwater Swimming Beach, Fishing Pier, Crabapple Picnic Area, West Shelter, and East Shelter.
- Infrastructure:** Padanarum Rd, Lake Road West, Service Rd, and SR 531/534.
- Other:** Wetlands, Public Hunting Area, and various trails.

