
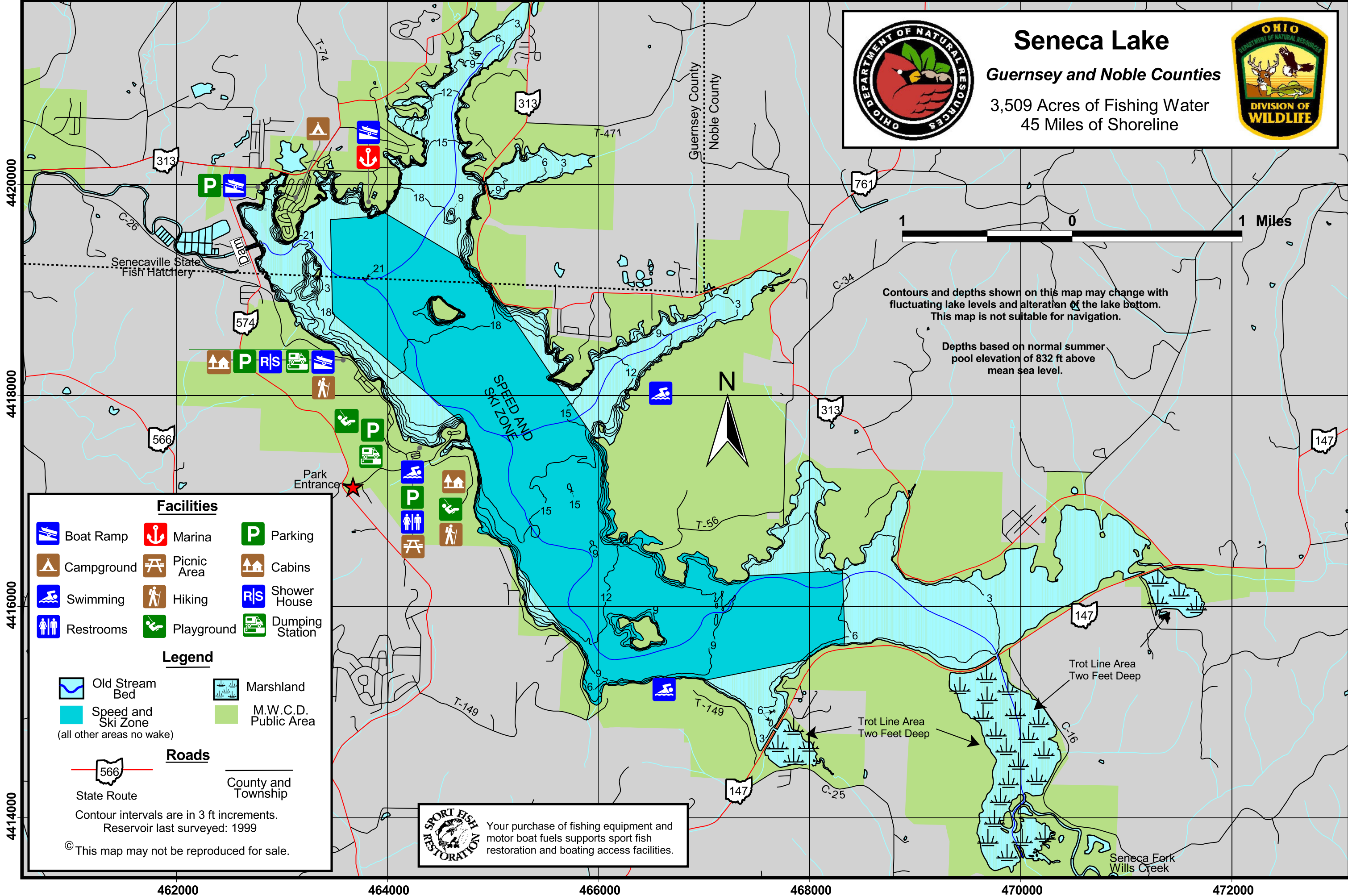


Seneca Lake

Guernsey and Noble Counties

3,509 Acres of Fishing Water
45 Miles of Shoreline


Contours and depths shown on this map may change with fluctuating lake levels and alteration of the lake bottom. This map is not suitable for navigation.

Depths based on normal summer pool elevation of 832 ft above mean sea level.

- ### Facilities
- | | | |
|------------|-------------|-----------------|
| Boat Ramp | Marina | Parking |
| Campground | Picnic Area | Cabins |
| Swimming | Hiking | Shower House |
| Restrooms | Playground | Dumping Station |

- ### Legend
- | | |
|---|----------------------|
| Old Stream Bed | Marshland |
| Speed and Ski Zone
(all other areas no wake) | M.W.C.D. Public Area |

- ### Roads
- State Route
- County and Township
- Contour intervals are in 3 ft increments.
Reservoir last surveyed: 1999
- © This map may not be reproduced for sale.

 Your purchase of fishing equipment and motor boat fuels supports sport fish restoration and boating access facilities.

Seneca Lake Fishing Map